

eKörnyezetvédelmi rendszerek és szolgáltatások a Környezetügyben



FÖLDMŰVELÉSÜGYI
MINISZTERIUM



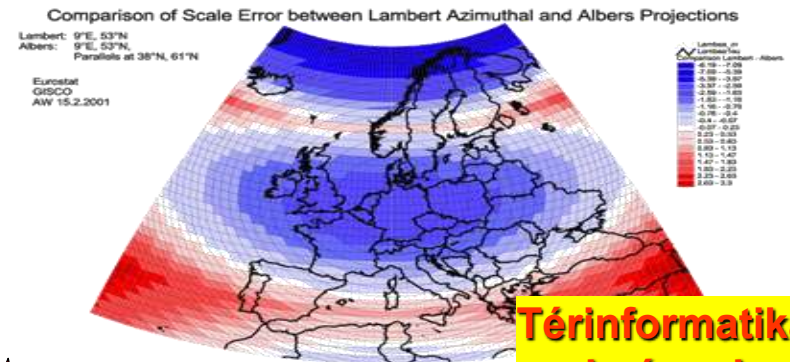
Dr. Takács András Attila
főtanácsadó

XIX. GISOPEN 2015. konferencia



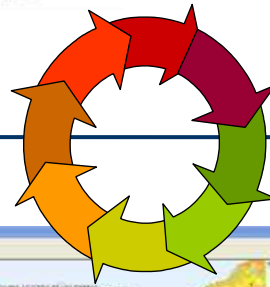


ESDI Európai Térbeli adat Infrastruktúra



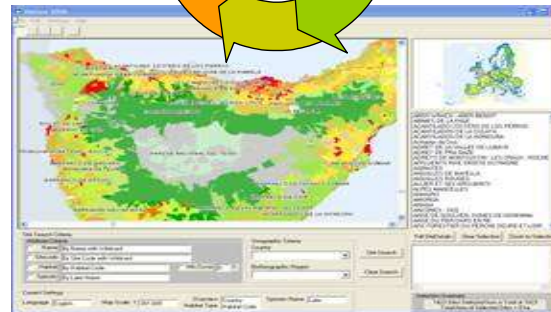
Térinformatikai intézményi hálózat

Térinformatikai szabványok



Térinformatikai alapadat készletek

Térbeli információs szolgáltatások



eENVplus - eEnvironmental services for advanced applications within INSPIRE

CIP – Pilot Actions

Grant agreement no: 325232

01 January 2013

www.eenvplus.eu



SEIS for air quality data.



Natural Areas INSPIRE Compliance Toolbox.



INSPIRE Geoportal.



Utility services, the case of sewage networks in Flanders.



Forest Fire Management.



Geological Map Harmonization in Italy and Slovenia.



Csspire (Everyday life issues connected to Environmental aspects).



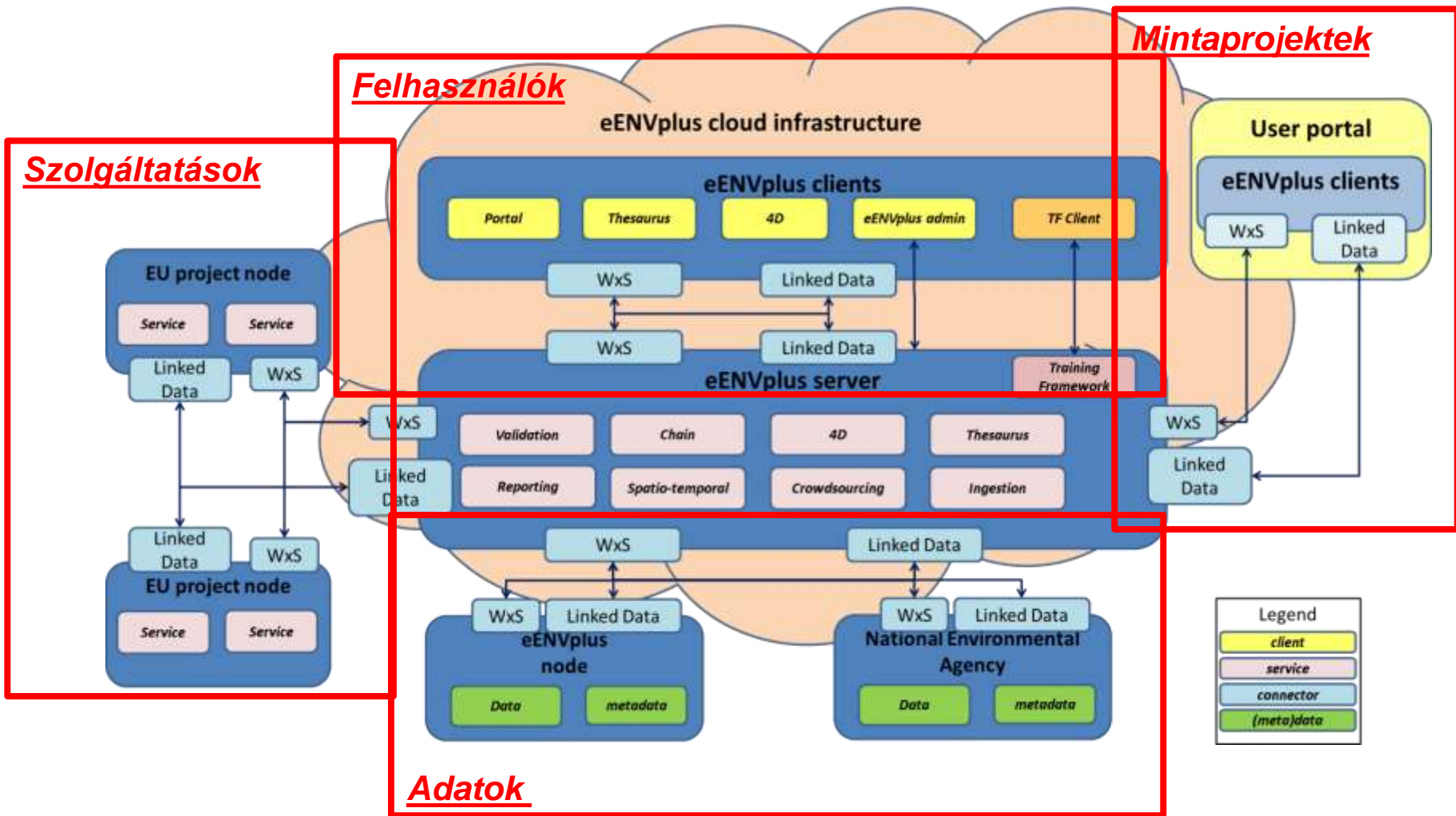
Window on the Protected Areas- Mobile Conservation Map.



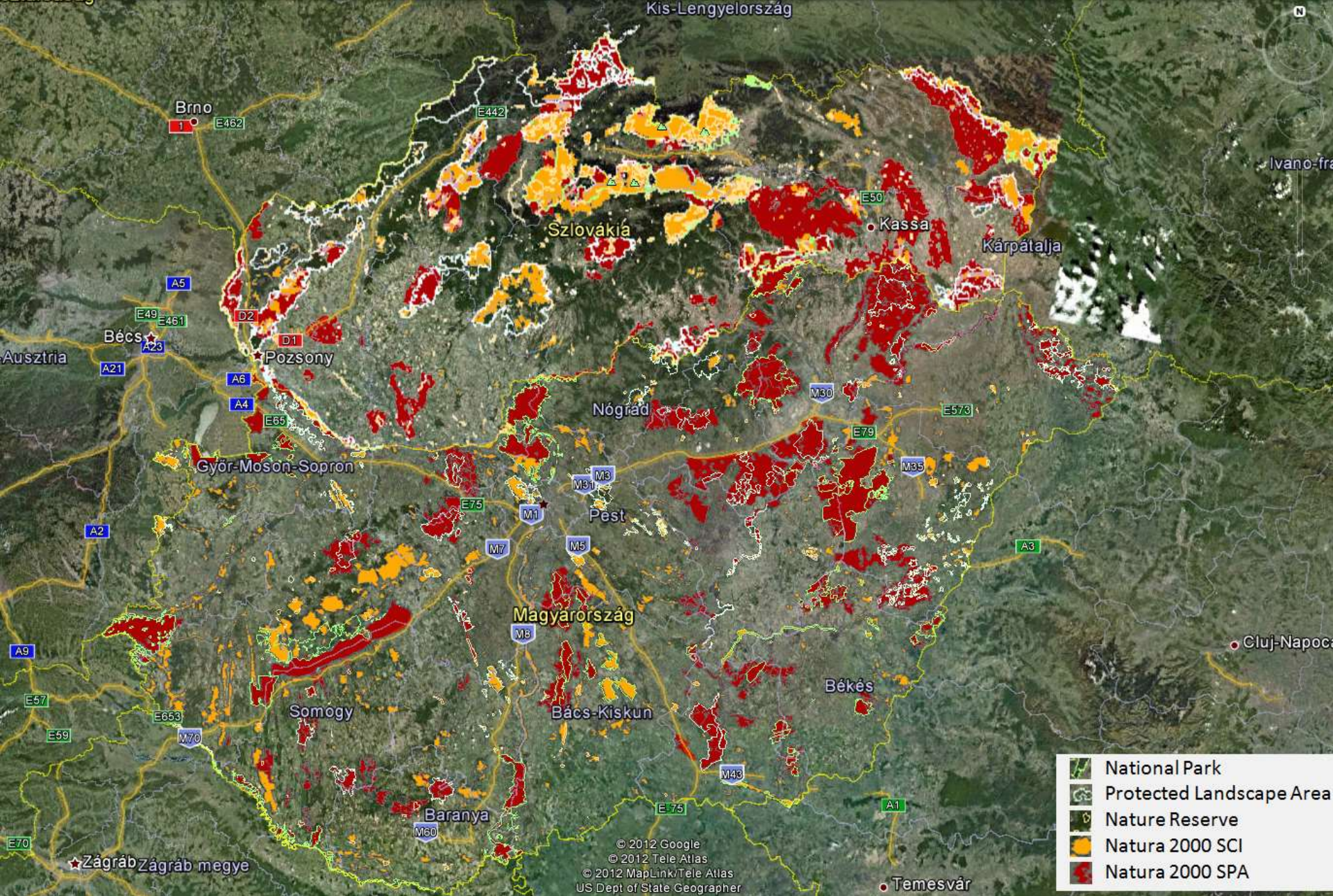
Urban Landuse Planning.



eENVplus Infrastruktúra



Pilot n°	Dataset name	Target schema	Dataset name in zip file
EP07	Protected-sites_HU	PS	EP07_Protected_Sites_2013.gml
EP07	BiosphereReserves_HU	PS	EP07_Biosphere_reserves.gml
EP07	HU_HU1000_SWB_RW	HydroPhysicalWaters	EP07_HU_HU1000_Rivers.gml
EP07	Natura2000_SAC_HU	PS	EP07_Natura2000_SAC.gml
EP07	Natura2000_SPA_HU	PS	EP07_Natura2000_SPA.gml
EP07	Ramsar_HU	PS	EP07_Ramsar_HU.gml
EP07	Protected-sites_SK	PS	Protected-sites_SK.gml
EP07	BiosphereReserves_SK	PS	biosphere_reserves_SK.gml
EP07	Hydrography_water_courses_SK	HydroPhysicalWaters	Hydrography_water_courses_SK.gml
EP07	Natura2000_SCI_SK	PS	Natura2000_SCI_SK.gml
EP07	Natura2000_SPA_SK	PS	Natura2000_SPA_SK.gml
EP07	Ramsar_SK	PS	Ramsar_SK.gml



eENUplus





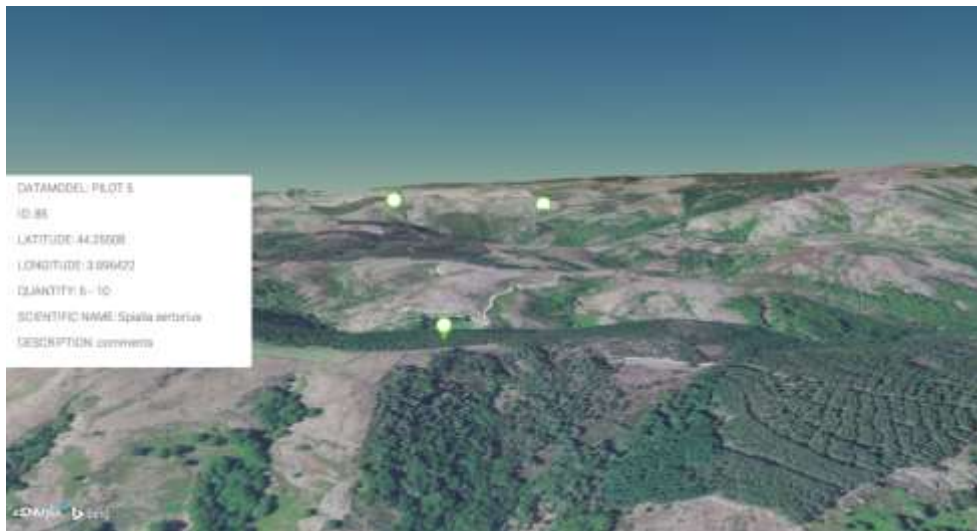
Visualize

Powered by Desimius the WebGL map allows you to visualize and explore validated point of interests.

Click on an element to visualize the associated information.

Pois can be validated through the administration WebPage, by access the restricted area.

Visualize last: Day Week Month Year





Manage

In this section the System Administrator can validate the collected Pobs in order to publish them
To publish a specific point of interest, it is simply required a click on the "publish" button, located near each entry.

Auto Validation

Topo Validation


Total Observations: 21

ID	SCIENTIFIC NAME	QUANTITY	LATITUDE	LONGITUDE	DESCRIPTION
There are no data to publish.					

Export INSPIRE-SD

Export CSV

Last 15 days observations



<https://www.youtube.com/watch?v=yT8LoSULPFo&feature=youtu.be>

Video

[Demo]



FÖLDMŰVELÉSÜGYI
MINISZTERIUM



www.termeszetvedelem.hu

www.geo.kvvm.hu/tir

www.vadonleso.hu

Kapcsolat

Dr. Attila András TAKÁCS
Földművelésügyi Minisztérium

E-mail:

attila.andras.takacs@fm.gov.hu



FÖLDMŰVELÉSÜGYI
MINISZTERIUM

Köszönöm a figyelmet!

